

AENC-ARC-ETA-REP-0006

Norwich to Tilbury

Volume 7: Other Documents

Document: 7.2 Outline Code of Construction Practice Appendix A
- Environmental Constraints Plan

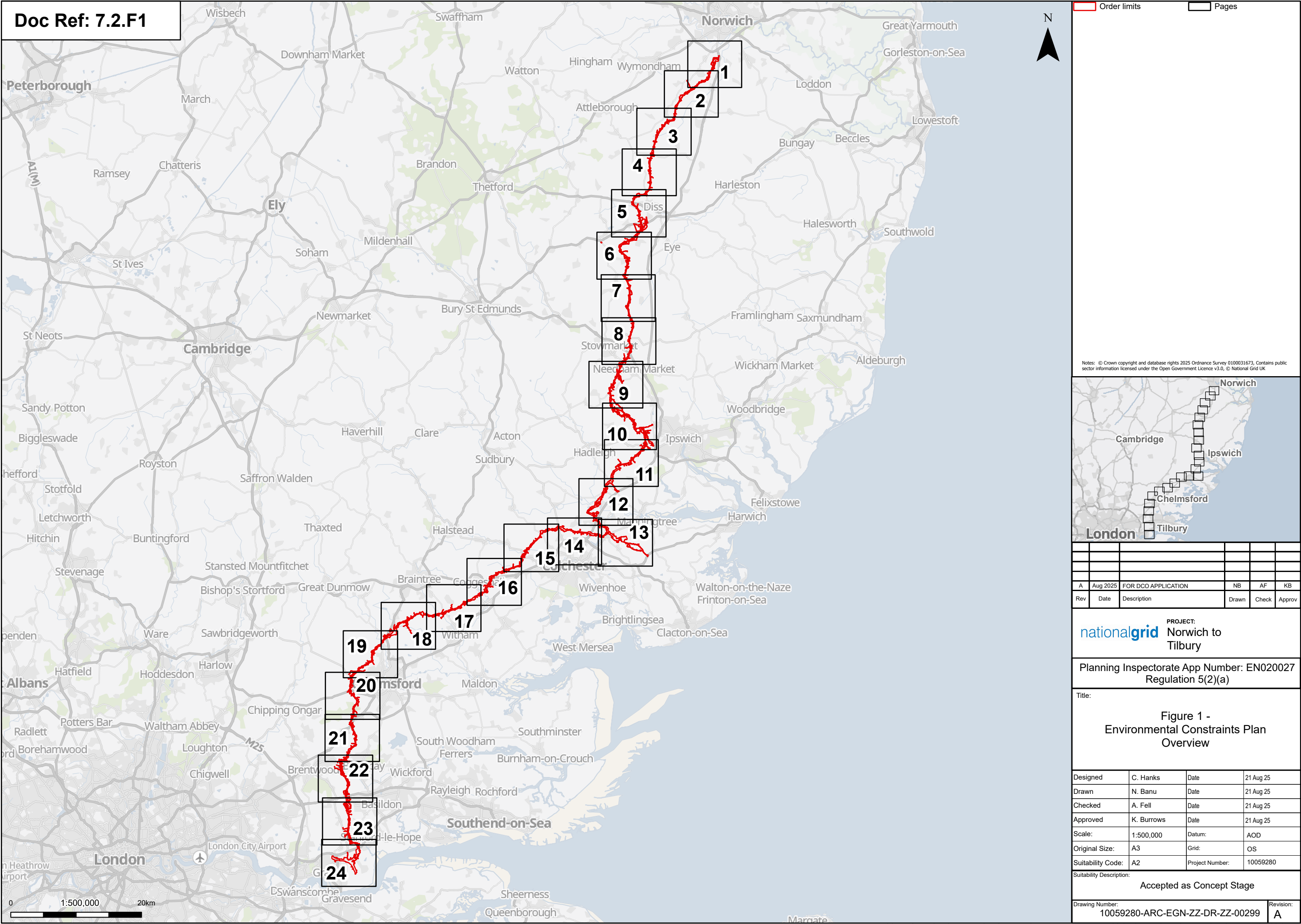
Final Issue A

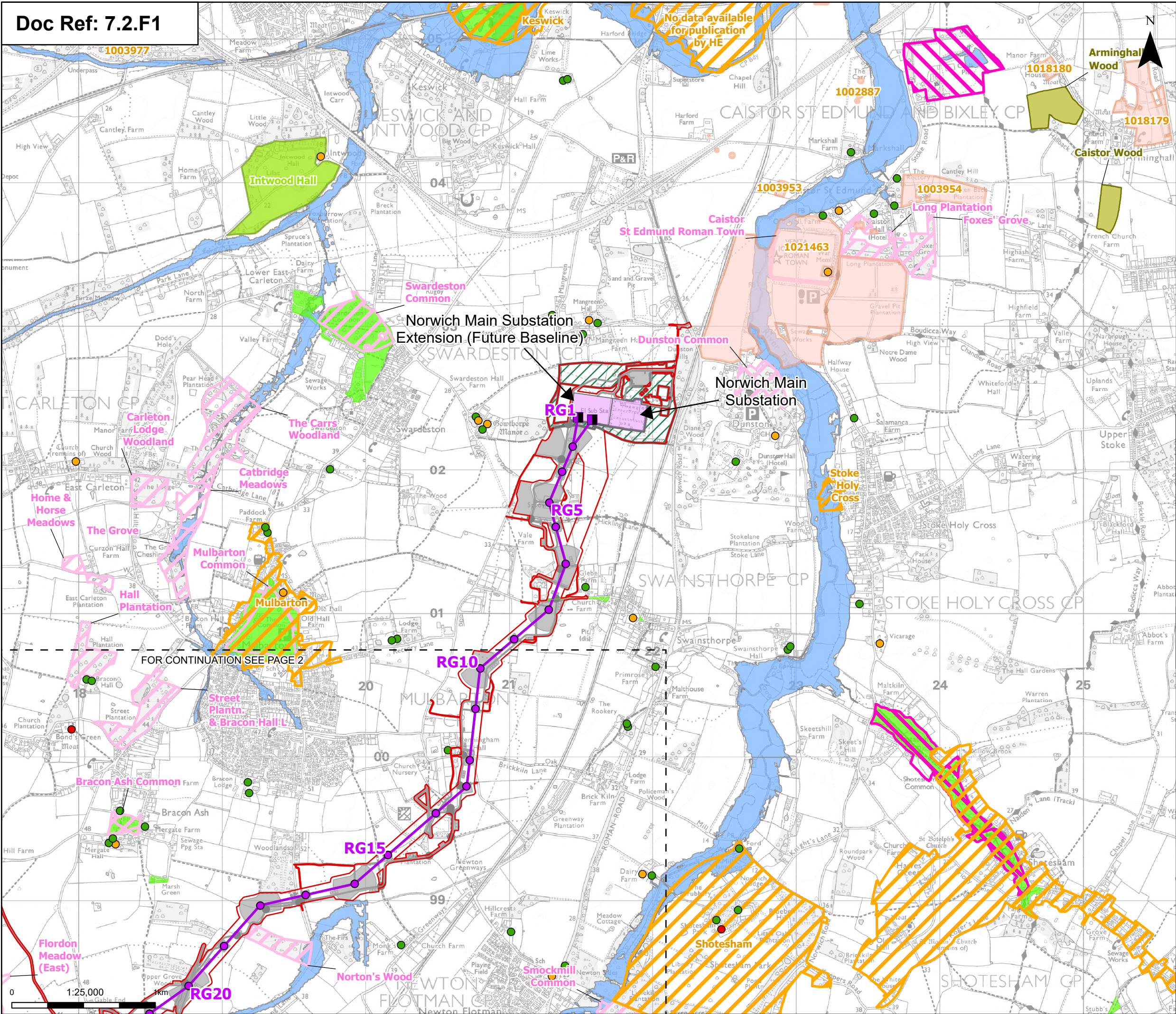
August 2025

Planning Inspectorate Reference: EN020027

Infrastructure Planning (Applications: Prescribed Forms and Procedure)
Regulations 2009 Regulation 5(2)(q)

nationalgrid





Order limits

Sheet index outline

Proposed project design details

Proposed overhead line alignment

Proposed full line tension gantry

Proposed standard lattice pylon location

Norwich Main Substation

Norwich Main Substation Extension (future baseline)

Environmental area

Other temporary and permanent construction and operational works

Listed Buildings

Grade I

Grade II

Grade II*

Sites of Special Scientific Interest

Countryside and Rights of Way Open Access Land

Registered Parks and Gardens

Conservation Areas

Scheduled Monument (with accompanying list entry number)

County / Local Wildlife Sites

Ancient Woodland

Flood Zone 3

Note: The proposed overhead line alignment and proposed underground cable alignment together comprise the alignment. For further details regarding the design, please refer to Figures 4.1 (document reference 6.4.F1) and 4.2 (document reference 6.4.F2).

Notes: © Crown copyright and database rights 2025 Ordnance Survey 0100031673, Contains public sector information licensed under the Open Government Licence v3.0, © National Grid UK

A	Aug 2025	FOR DCO APPLICATION	NB	AF	KB
Rev	Date	Description	Drawn	Check	Approv

PROJECT:
nationalgrid Norwich to Tilbury

Planning Inspectorate App Number: EN020027
Regulation 5(2)(a)

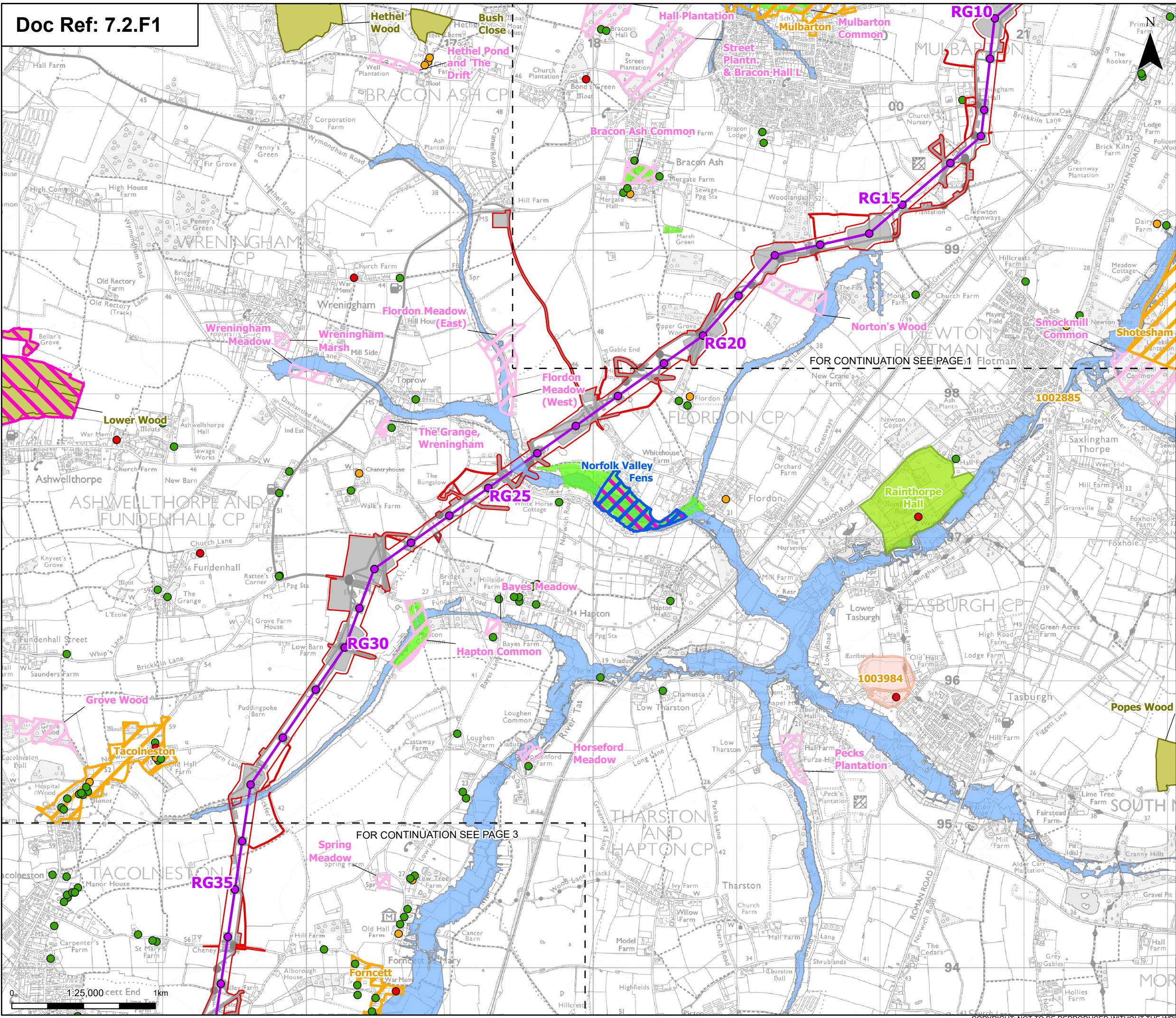
Title:

Figure 1 -
Environmental Constraints Plan
Page 1 of 24

Designed	C. Hanks	Date	21 Aug 25
Drawn	N. Banu	Date	21 Aug 25
Checked	A. Fell	Date	21 Aug 25
Approved	K. Burrows	Date	21 Aug 25
Scale:	1:25,000	Datum:	AOD
Original Size:	A3	Grid:	OS
Suitability Code:	A2	Project Number:	10059280
Suitability Description:	Accepted as Concept Stage		

Drawing Number:	10059280-ARC-EGN-ZZ-DR-ZZ-00299	Revision:	A
-----------------	---------------------------------	-----------	---

Print Date: 08-14-25 16:33:35 COPYRIGHT: NOT TO BE REPRODUCED WITHOUT THE WRITTEN PERMISSION OF NATIONAL GRID ELECTRICITY TRANSMISSION PLC



Order limits

Sheet index outline

Proposed project design details

Proposed overhead line alignment

Proposed standard lattice pylon location

Environmental mitigation

Other temporary and permanent construction and operational works

Discipline specific constraints

Special Areas of Conservation

Listed Buildings

Grade I

Grade II

Grade II*

Sites of Special Scientific Interest

Countryside and Rights of Way Open Access Land

Registered Parks and Gardens

Conservation Areas

Scheduled Monument (with accompanying list entry number)

County / Local Wildlife Sites

Ancient Woodland

Flood Zone 3

Note: The proposed overhead line alignment and proposed underground cable alignment together comprise the alignment. For further details regarding the design, please refer to Figures 4.1 (document reference 6.4.F1) and 4.2 (document reference 6.4.F2).

Notes: © Crown copyright and database rights 2025 Ordnance Survey 0100031673, Contains public sector information licensed under the Open Government Licence v3.0, © National Grid UK

A	Aug 2025	FOR DCO APPLICATION	NB	AF	KB
Rev	Date	Description	Drawn	Check	Approv

PROJECT:

nationalgrid

Norwich to Tilbury

Planning Inspectorate App Number: EN020027
Regulation 5(2)(a)

Figure 1 -
Environmental Constraints Plan
Page 2 of 24

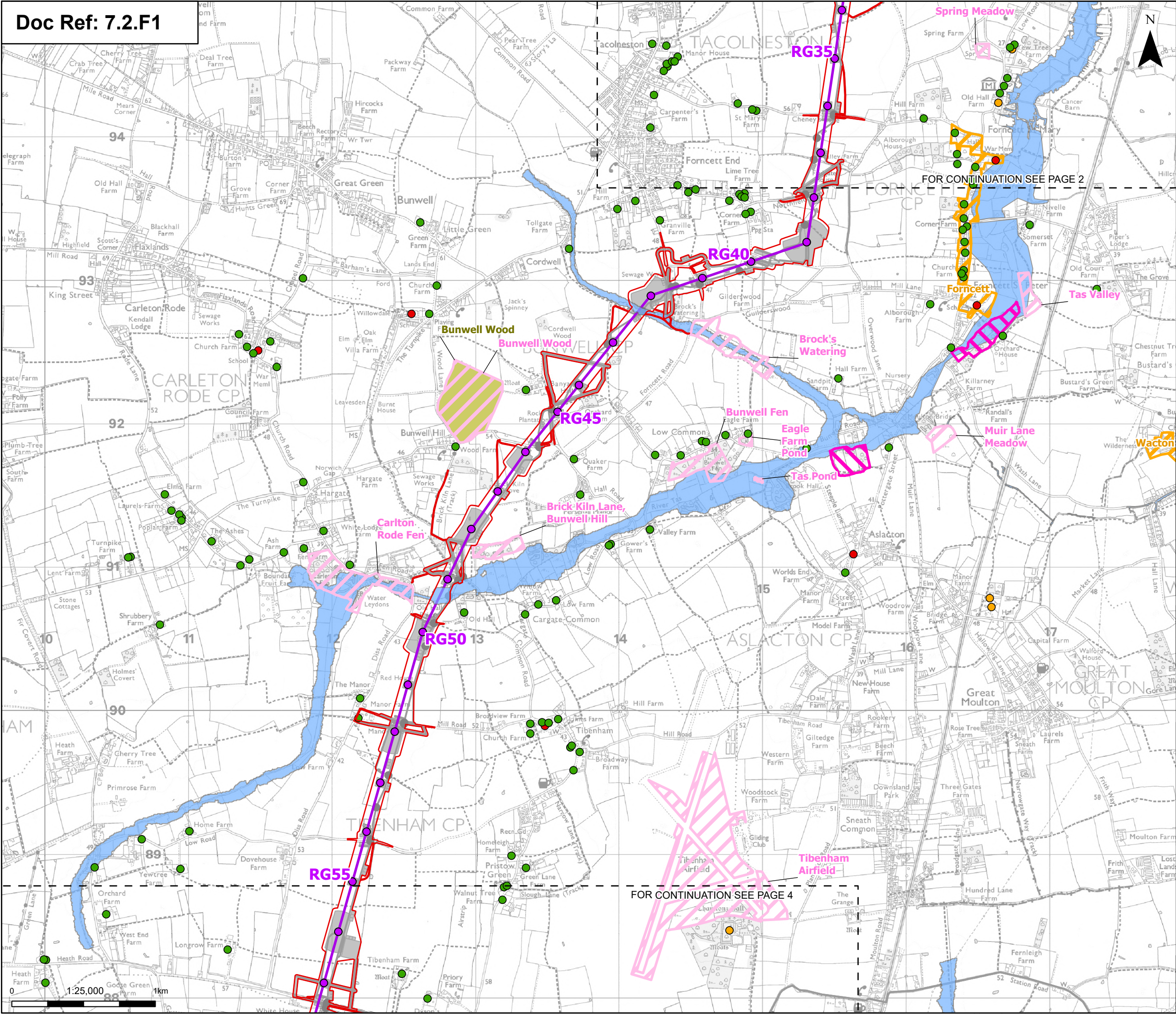
Designed	C. Hanks	Date	21 Aug 25
Drawn	N. Banu	Date	21 Aug 25
Checked	A. Fell	Date	21 Aug 25
Approved	K. Burrows	Date	21 Aug 25
Scale:	1:25,000	Datum:	AOD
Original Size:	A3	Grid:	OS
Suitability Code:	A2	Project Number:	10059280
Suitability Description:			

Accepted as Concept Stage

Drawing Number:
10059280-ARC-EGN-ZZ-DR-ZZ-00299

Revision:
A

Print Date: 08-14-25 16:33:52 COPYRIGHT: NOT TO BE REPRODUCED WITHOUT THE WRITTEN PERMISSION OF NATIONAL GRID ELECTRICITY TRANSMISSION PLC



Order limits
Sheet index outline

Proposed project design details

- Proposed overhead line alignment
- Proposed standard lattice pylon location
- Other temporary and permanent construction and operational works

Discipline specific constraints

Listed Buildings

- Grade I
- Grade II
- Grade II*

Sites of Special Scientific Interest

Conservation Areas

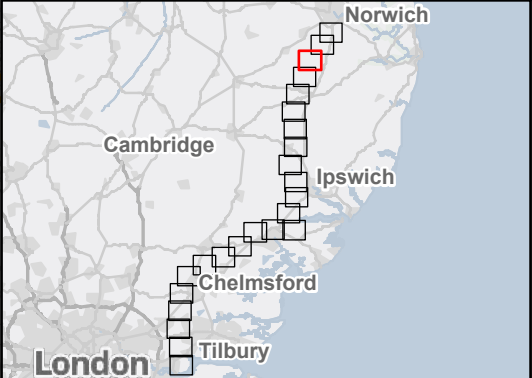
County / Local Wildlife Sites

Ancient Woodland

Flood Zone 3

Note: The proposed overhead line alignment and proposed underground cable alignment together comprise the alignment. For further details regarding the design, please refer to Figures 4.1 (document reference 6.4.F1) and 4.2 (document reference 6.4.F2).

Notes: © Crown copyright and database rights 2025 Ordnance Survey 0100031673, Contains public sector information licensed under the Open Government Licence v3.0, © National Grid UK



Rev	Date	Description	Drawn	Check	Approv
A	Aug 2025	FOR DCO APPLICATION	NB	AF	KB

PROJECT:
nationalgrid Norwich to Tilbury

Planning Inspectorate App Number: EN020027
Regulation 5(2)(a)

Title:

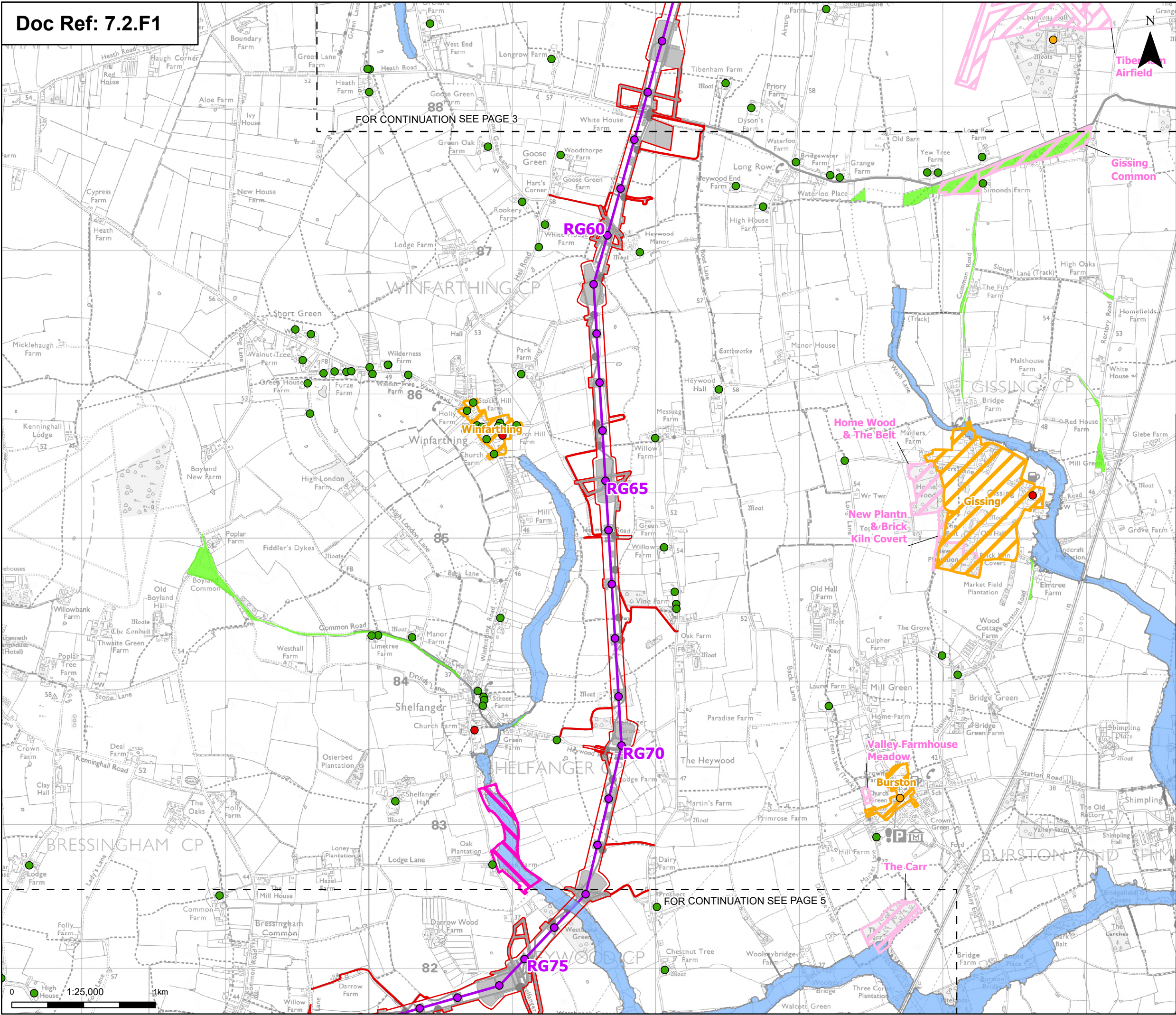
Figure 1 -
Environmental Constraints Plan
Page 3 of 24

Designed	C. Hanks	Date	21 Aug 25
Drawn	N. Banu	Date	21 Aug 25
Checked	A. Fell	Date	21 Aug 25
Approved	K. Burrows	Date	21 Aug 25
Scale:	1:25,000	Datum:	AOD
Original Size:	A3	Grid:	OS
Suitability Code:	A2	Project Number:	10059280

Suitability Description:
Accepted as Concept Stage

Drawing Number:
10059280-ARC-EGN-ZZ-DR-ZZ-00299

Revision:
A



Order limits

Sheet index outline

Proposed project design details

Proposed overhead line alignment

Proposed standard lattice pylon location

Other temporary and permanent construction and operational works

Discipline specific constraints

Listed Buildings

Grade I

Grade II

Grade II*

Sites of Special Scientific Interest

Countryside and Rights of Way Open Access Land

Conservation Areas

County / Local Wildlife Sites

Flood Zone 3

Note: The proposed overhead line alignment and proposed underground cable alignment together comprise the alignment. For further details regarding the design, please refer to Figures 4.1 (document reference 6.4.F1) and 4.2 (document reference 6.4.F2).

Notes: © Crown copyright and database rights 2025 Ordnance Survey 0100031673, Contains public sector information licensed under the Open Government Licence v3.0, © National Grid UK

A	Aug 2025	FOR DCO APPLICATION	NB	AF	KB
Rev	Date	Description	Drawn	Check	Approv

PROJECT:

nationalgrid Norwich to Tilbury

Planning Inspectorate App Number: EN020027
Regulation 5(2)(a)

Title:
**Figure 1 -
Environmental Constraints Plan
Page 4 of 24**

Designed	C. Hanks	Date	21 Aug 25
Drawn	N. Banu	Date	21 Aug 25
Checked	A. Fell	Date	21 Aug 25
Approved	K. Burrows	Date	21 Aug 25
Scale:	1:25,000	Datum:	AOD
Original Size:	A3	Grid:	OS
Suitability Code:	A2	Project Number:	10059280
Suitability Description:			

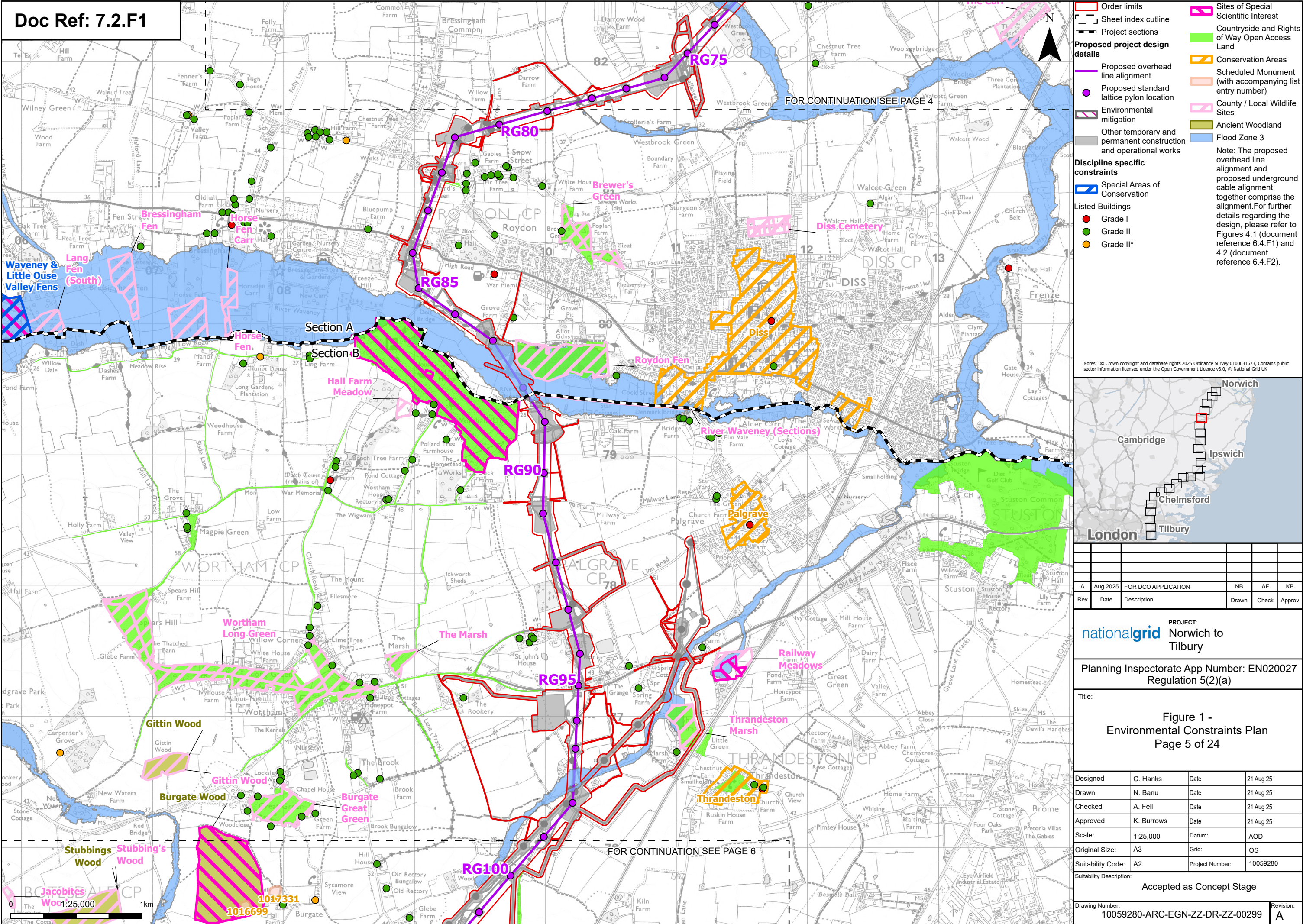
Accepted as Concept Stage

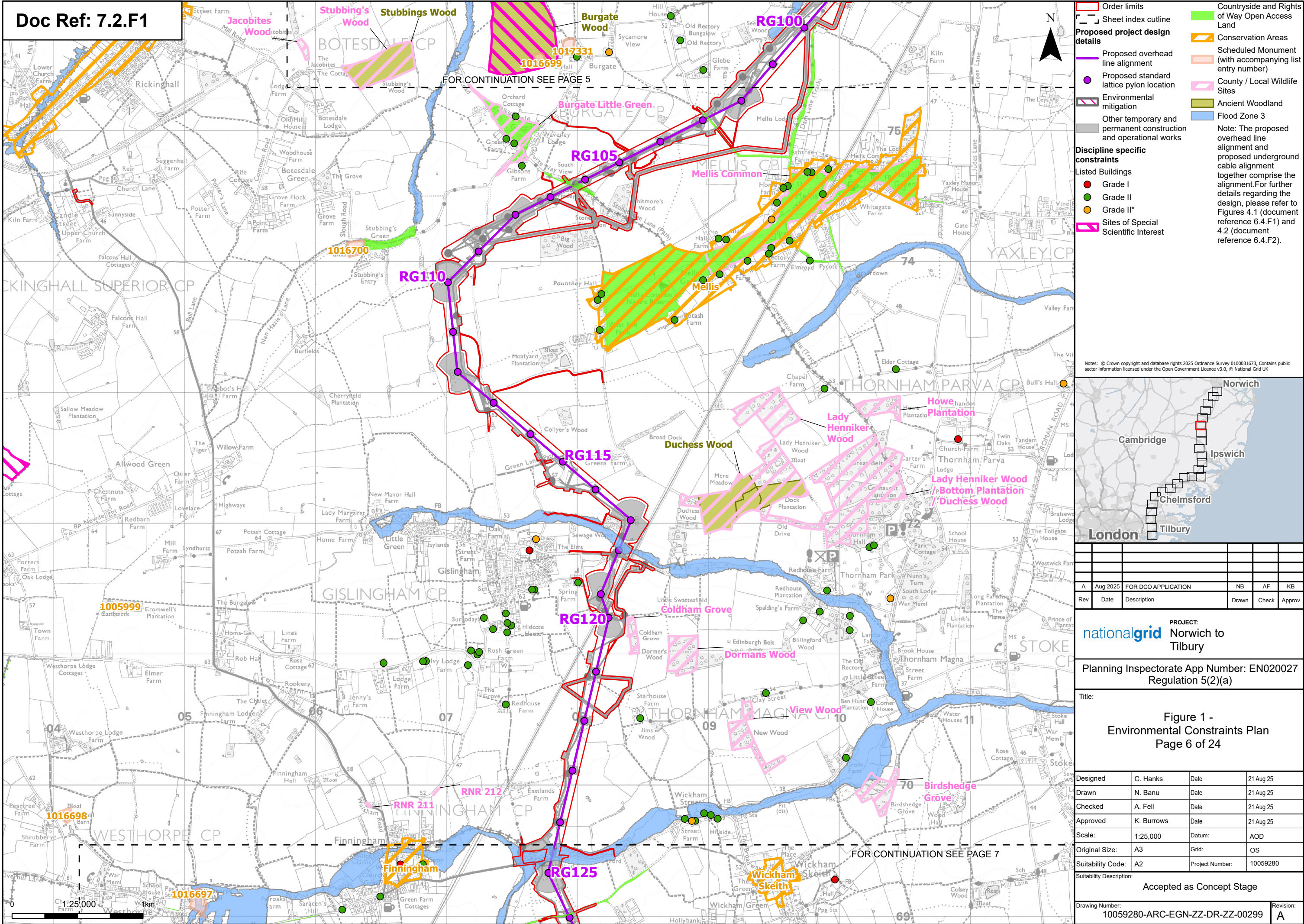
Drawing Number:
10059280-ARC-EGN-ZZ-DR-ZZ-00299

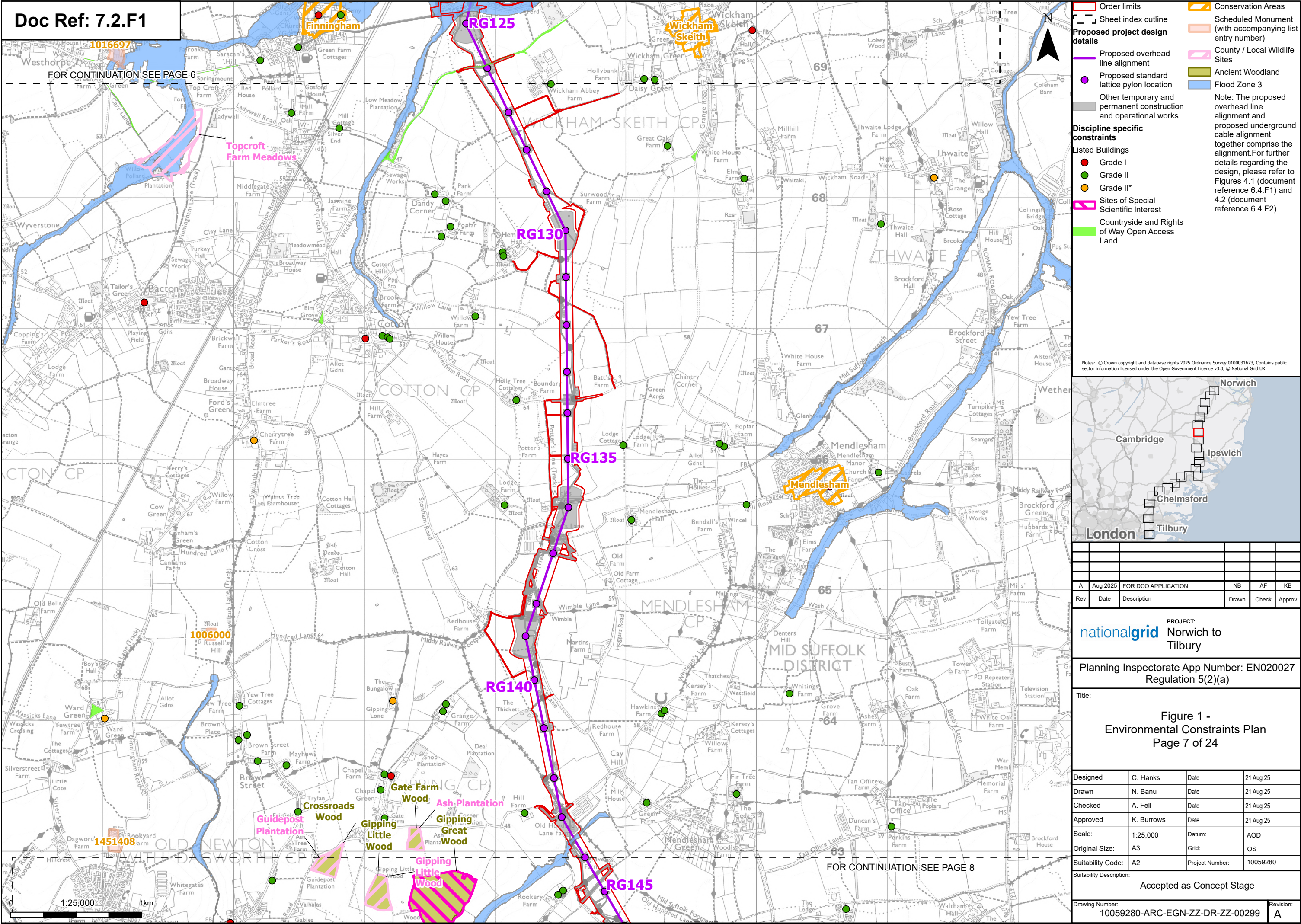
Revision:
A

Print Date: 08-14-25 16:34:23

COPYRIGHT: NOT TO BE REPRODUCED WITHOUT THE WRITTEN PERMISSION OF NATIONAL GRID ELECTRICITY TRANSMISSION PLC

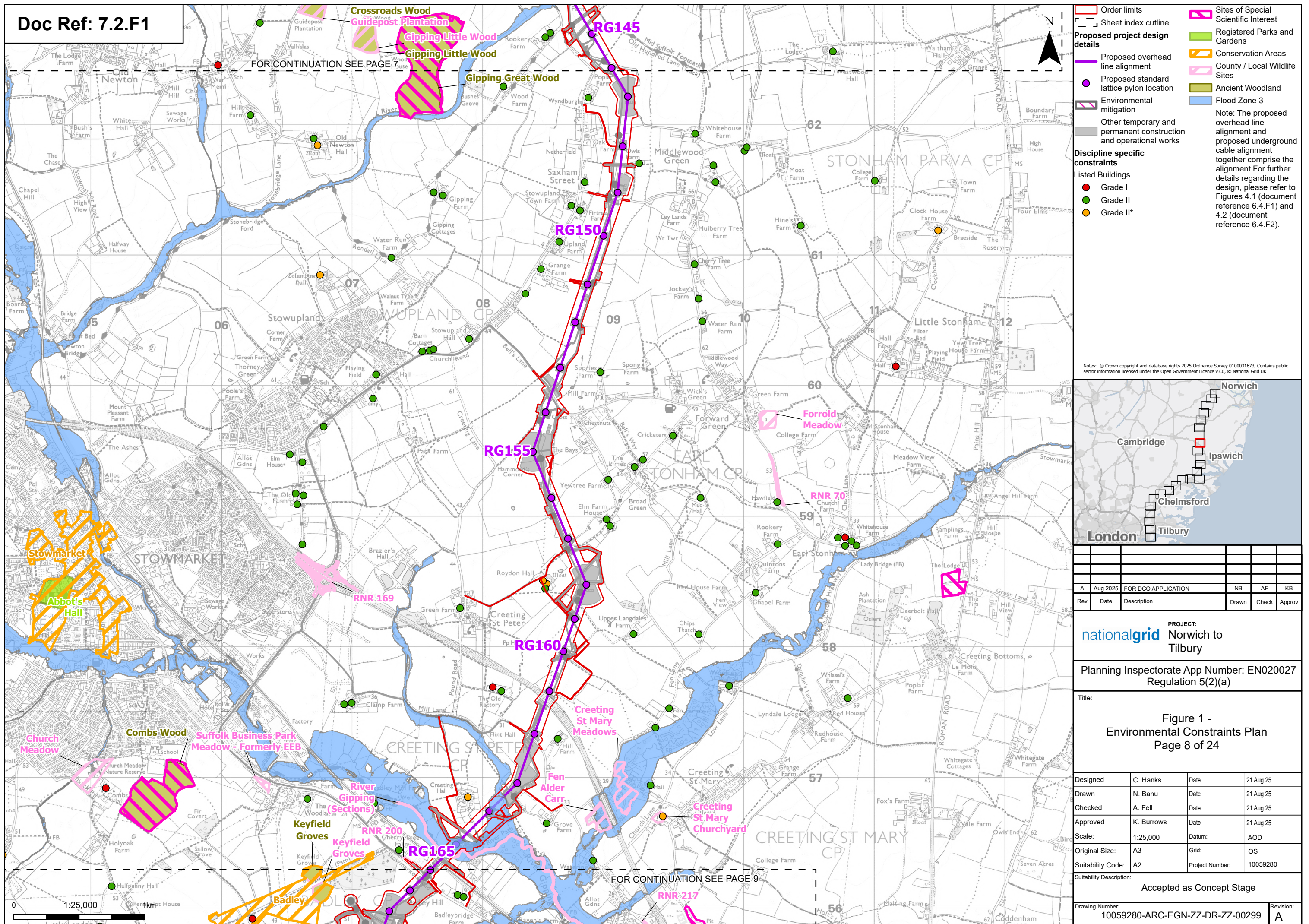


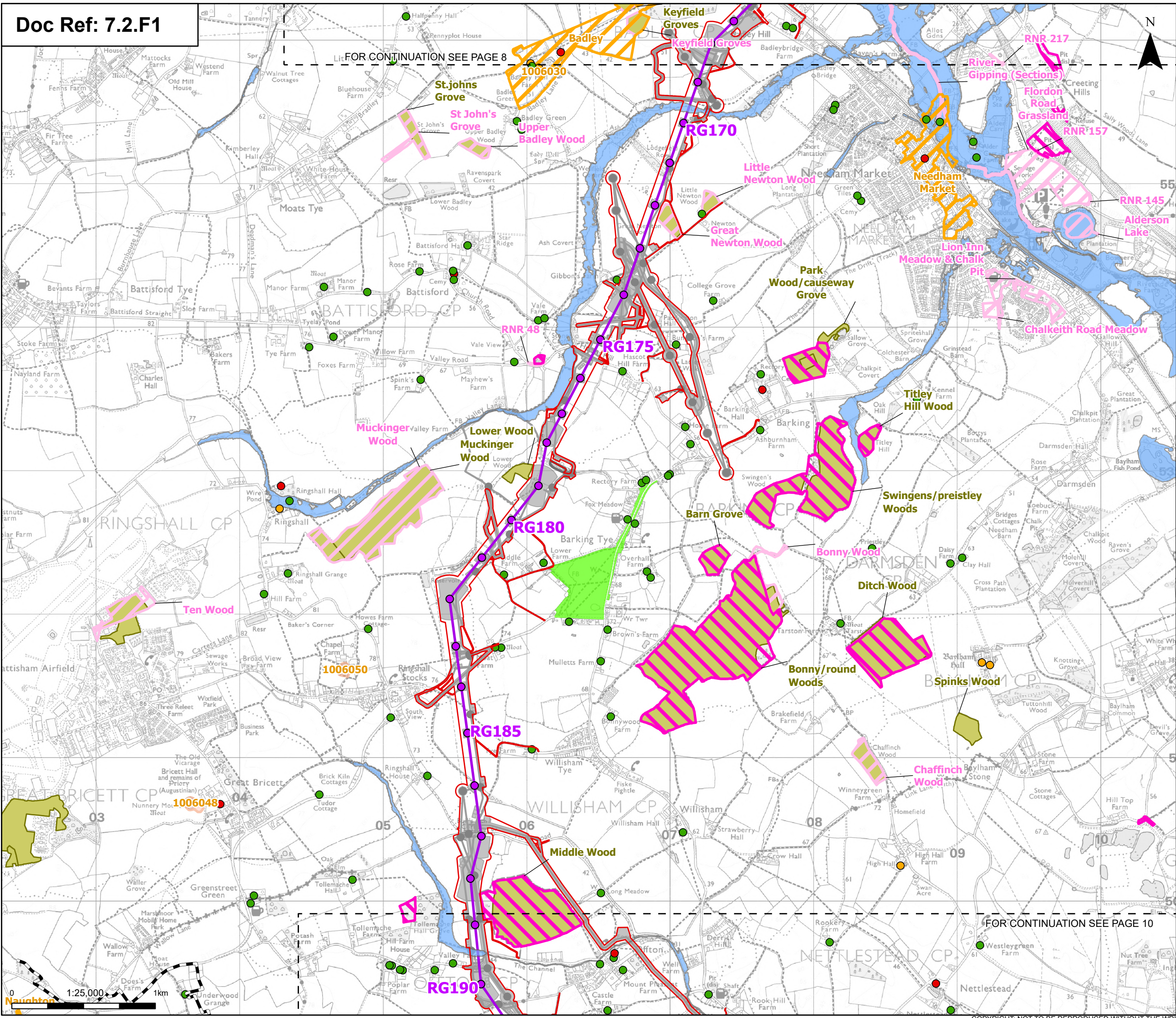




FOR CONTINUATION SEE PAGE 7

FOR CONTINUATION SEE PAGE 9





Order limits

Sheet index outline

Project sections

Proposed project design details

Proposed overhead line alignment

Proposed standard lattice pylon location

Environmental mitigation

Other temporary and permanent construction and operational works

Discipline specific constraints

Listed Buildings

Grade I

Grade II

Grade II*

Sites of Special Scientific Interest

Countryside and Rights of Way Open Access Land

Conservation Areas

Scheduled Monument (with accompanying list entry number)

County / Local Wildlife Sites

Ancient Woodland

Flood Zone 3

Note: The proposed overhead line alignment and proposed underground cable alignment together comprise the alignment. For further details regarding the design, please refer to Figures 4.1 (document reference 6.4.F1) and 4.2 (document reference 6.4.F2).

Notes: © Crown copyright and database rights 2025 Ordnance Survey 0100031673, Contains public sector information licensed under the Open Government Licence v3.0, © National Grid UK

Rev	Date	Description	Drawn	Check	Approv
A	Aug 2025	FOR DCO APPLICATION	NB	AF	KB

nationalgrid

PROJECT:
Norwich to
Tilbury

Planning Inspectorate App Number: EN020027
Regulation 5(2)(a)

Title:

Figure 1 -
Environmental Constraints Plan
Page 9 of 24

Designed	C. Hanks	Date	21 Aug 25
Drawn	N. Banu	Date	21 Aug 25
Checked	A. Fell	Date	21 Aug 25
Approved	K. Burrows	Date	21 Aug 25
Scale:	1:25,000	Datum:	AOD
Original Size:	A3	Grid:	OS
Suitability Code:	A2	Project Number:	10059280
Suitability Description:			

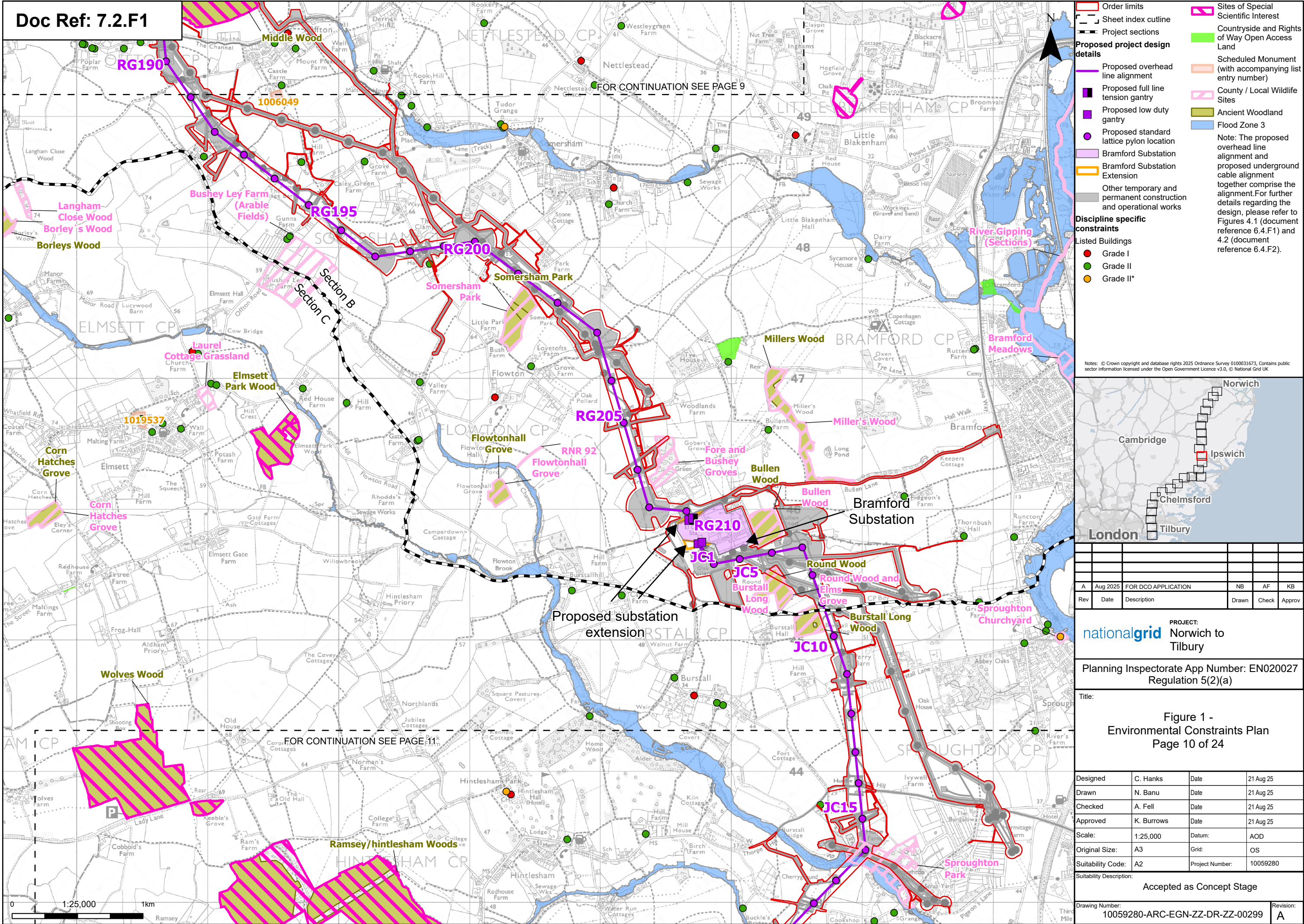
Accepted as Concept Stage

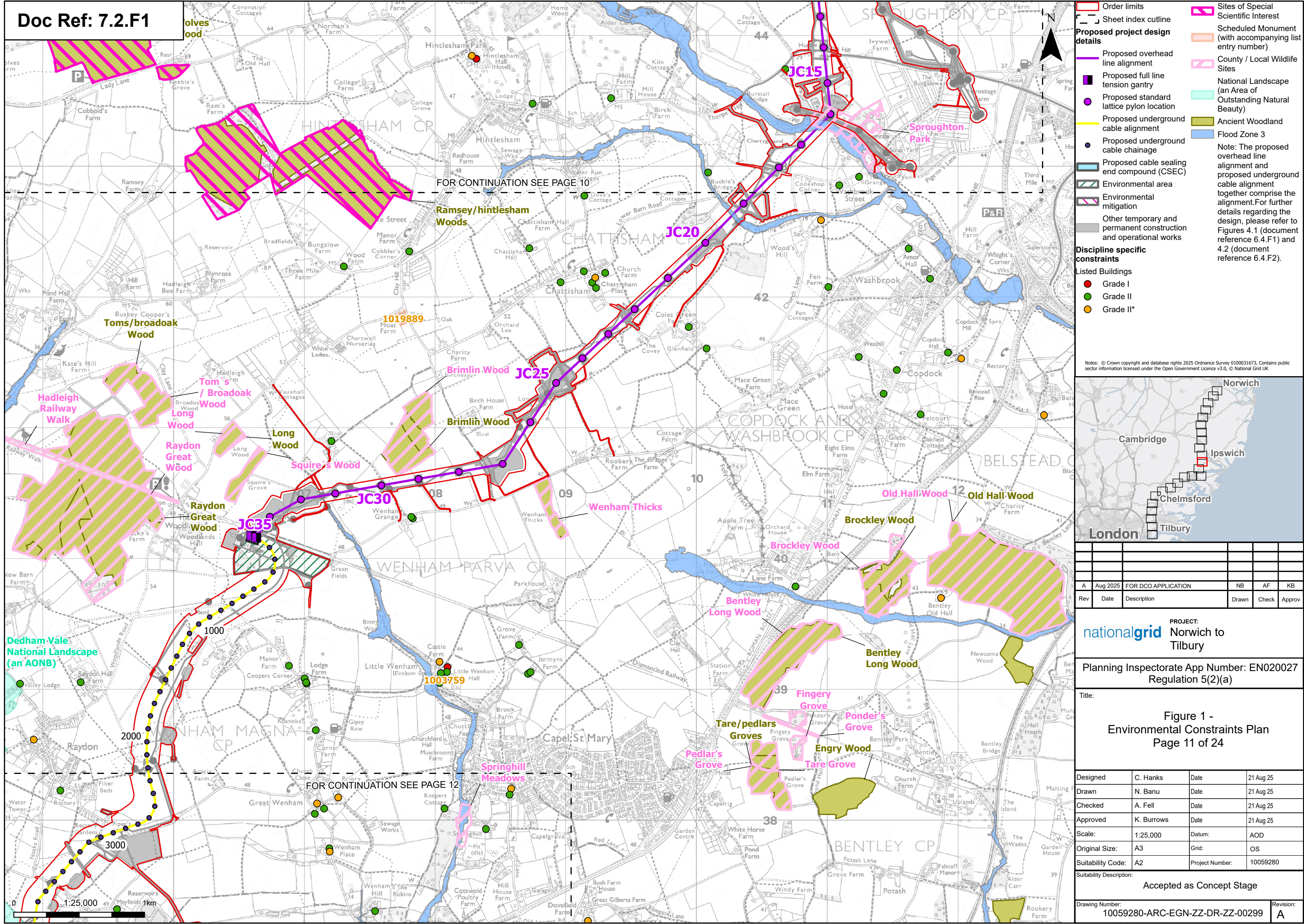
Drawing Number:
10059280-ARC-EGN-ZZ-DR-ZZ-00299

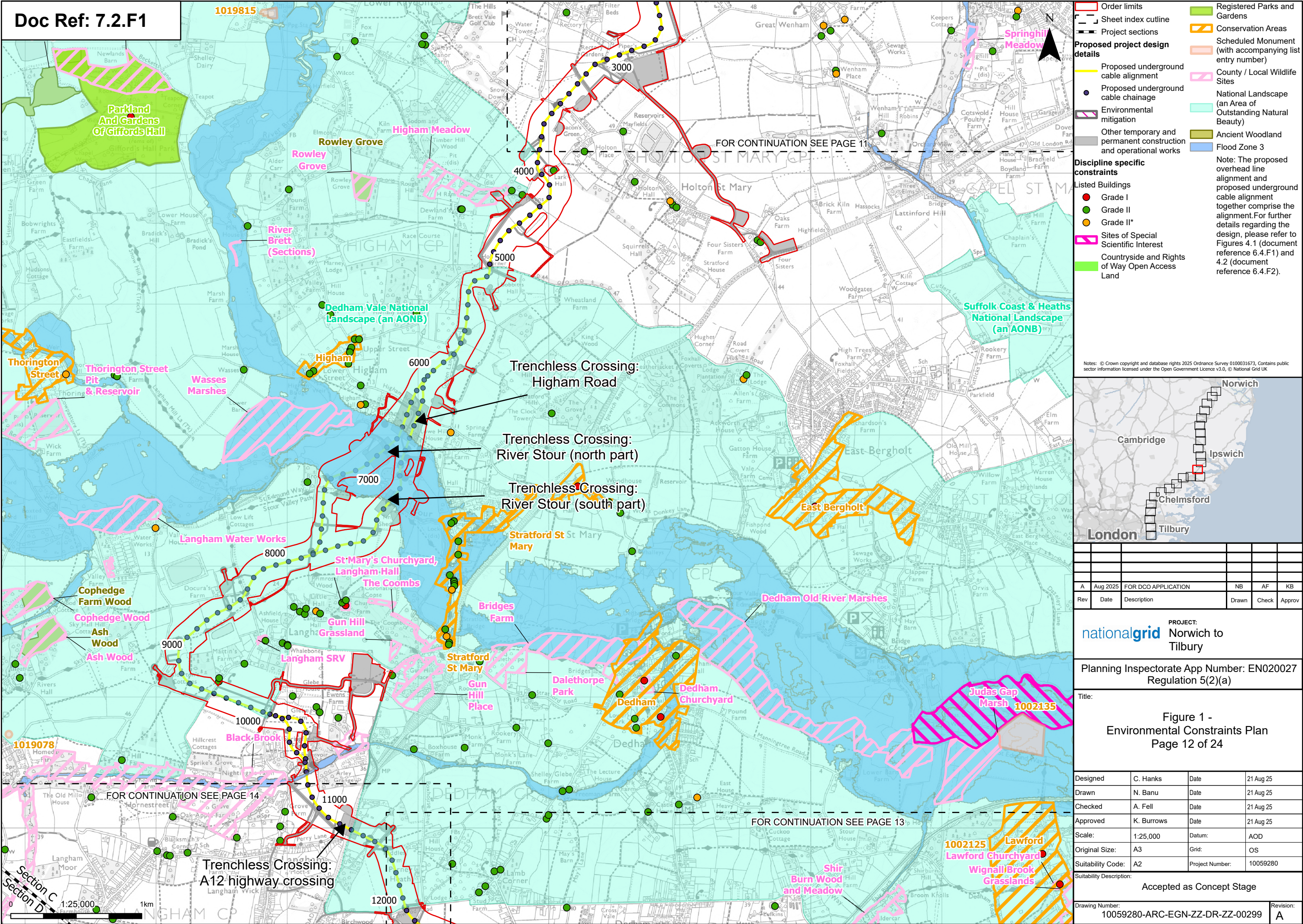
Revision:
A

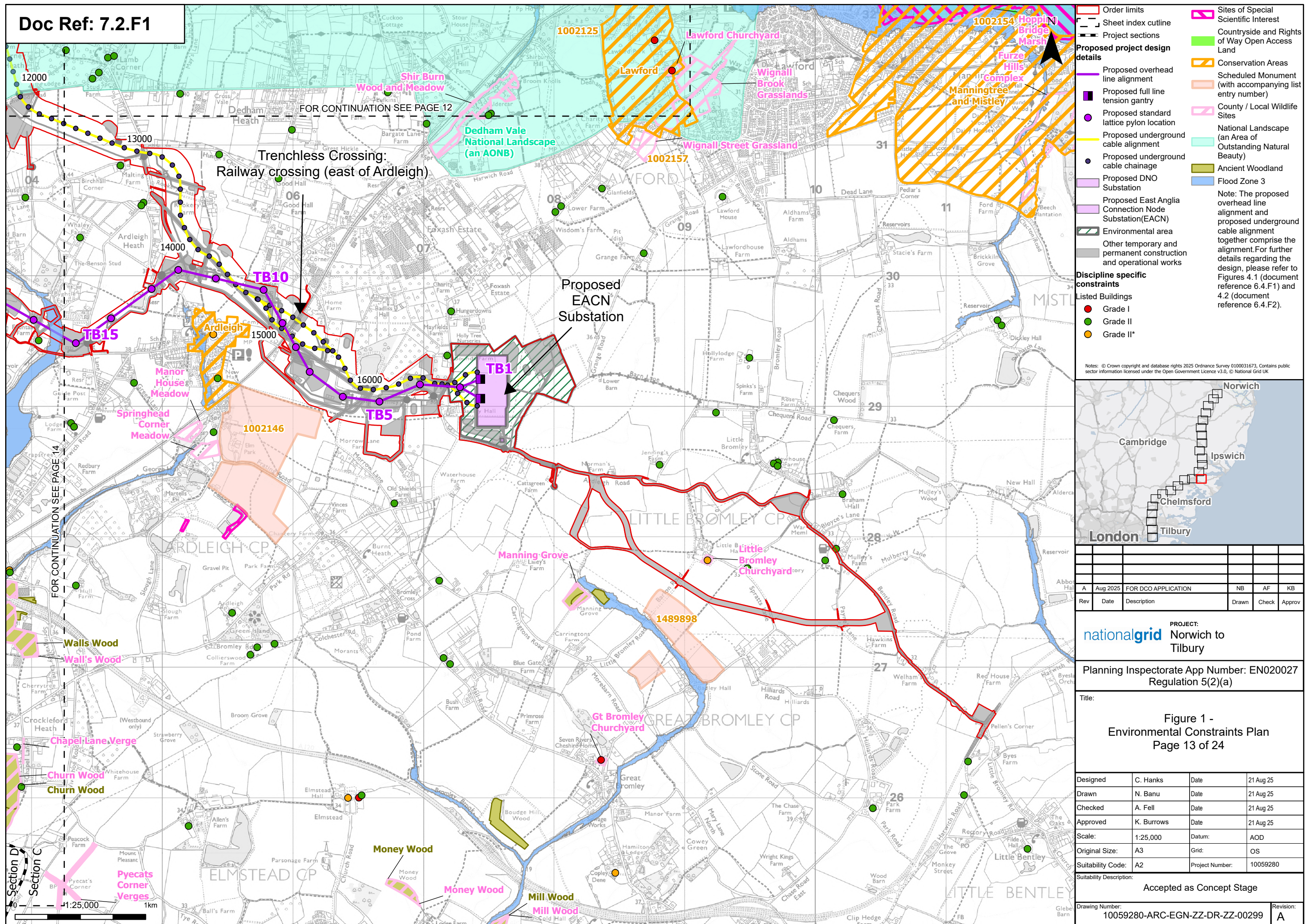
Print Date: 08-14-25 16:35:38

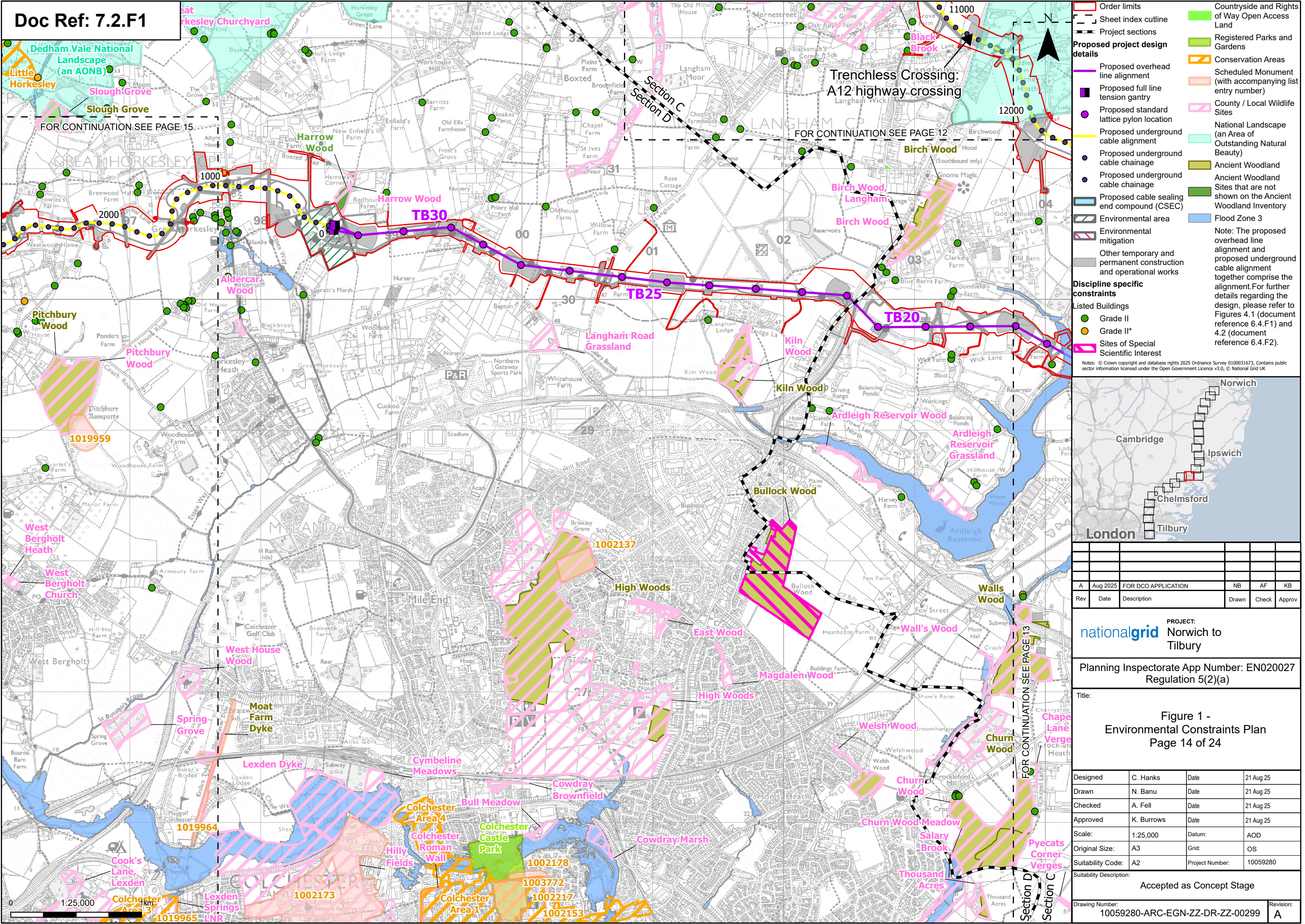
COPYRIGHT: NOT TO BE REPRODUCED WITHOUT THE WRITTEN PERMISSION OF NATIONAL GRID ELECTRICITY TRANSMISSION PLC

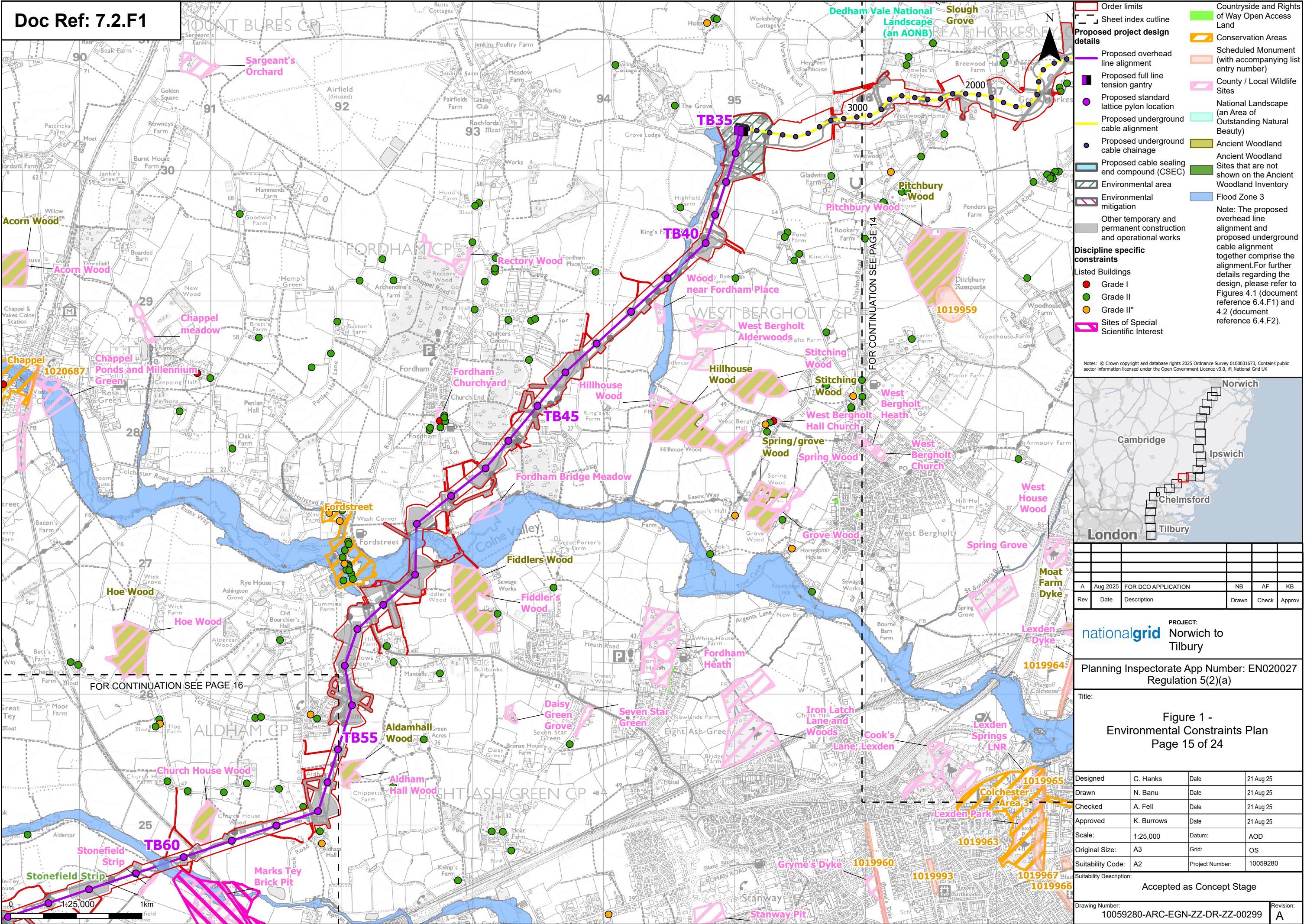


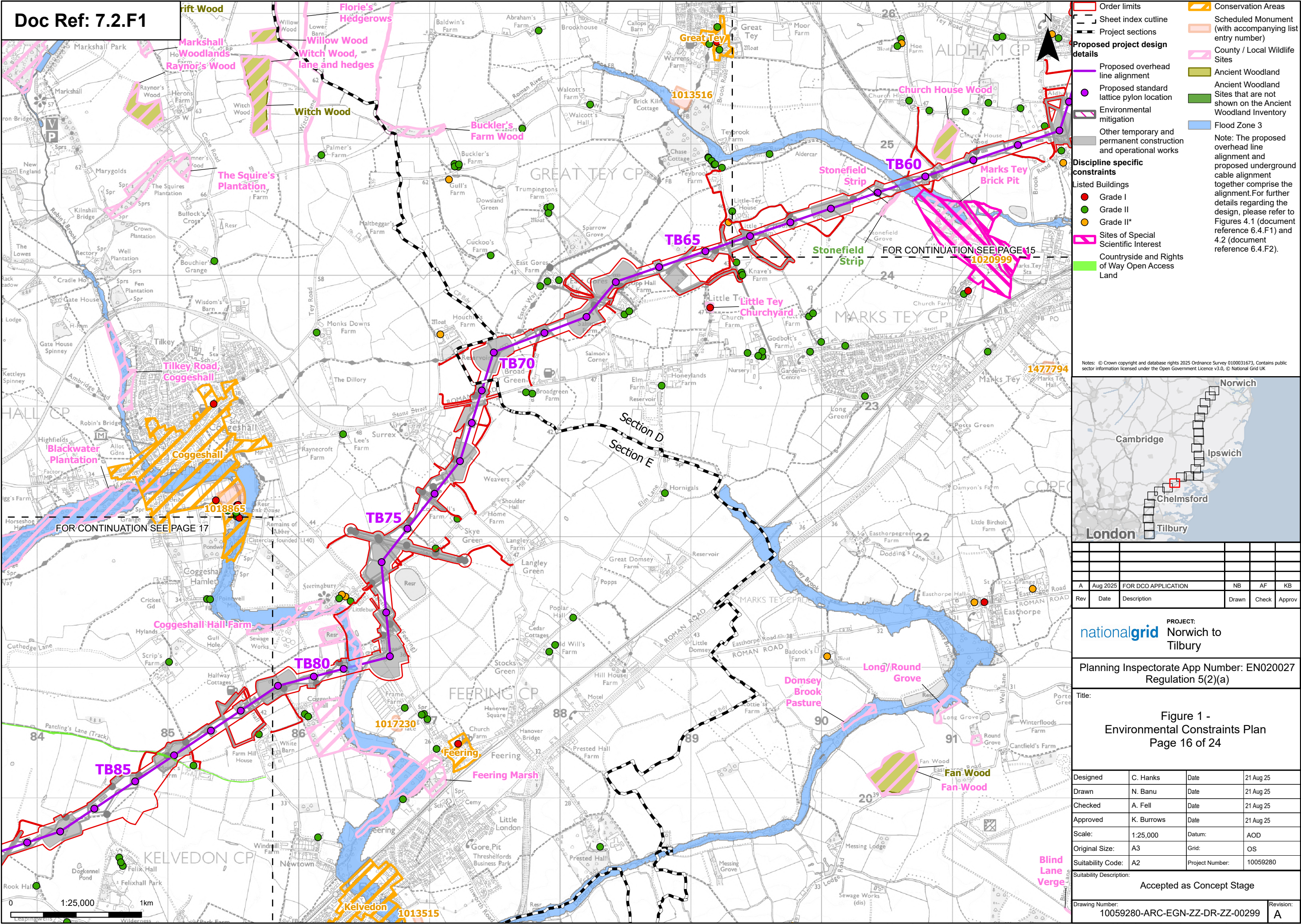


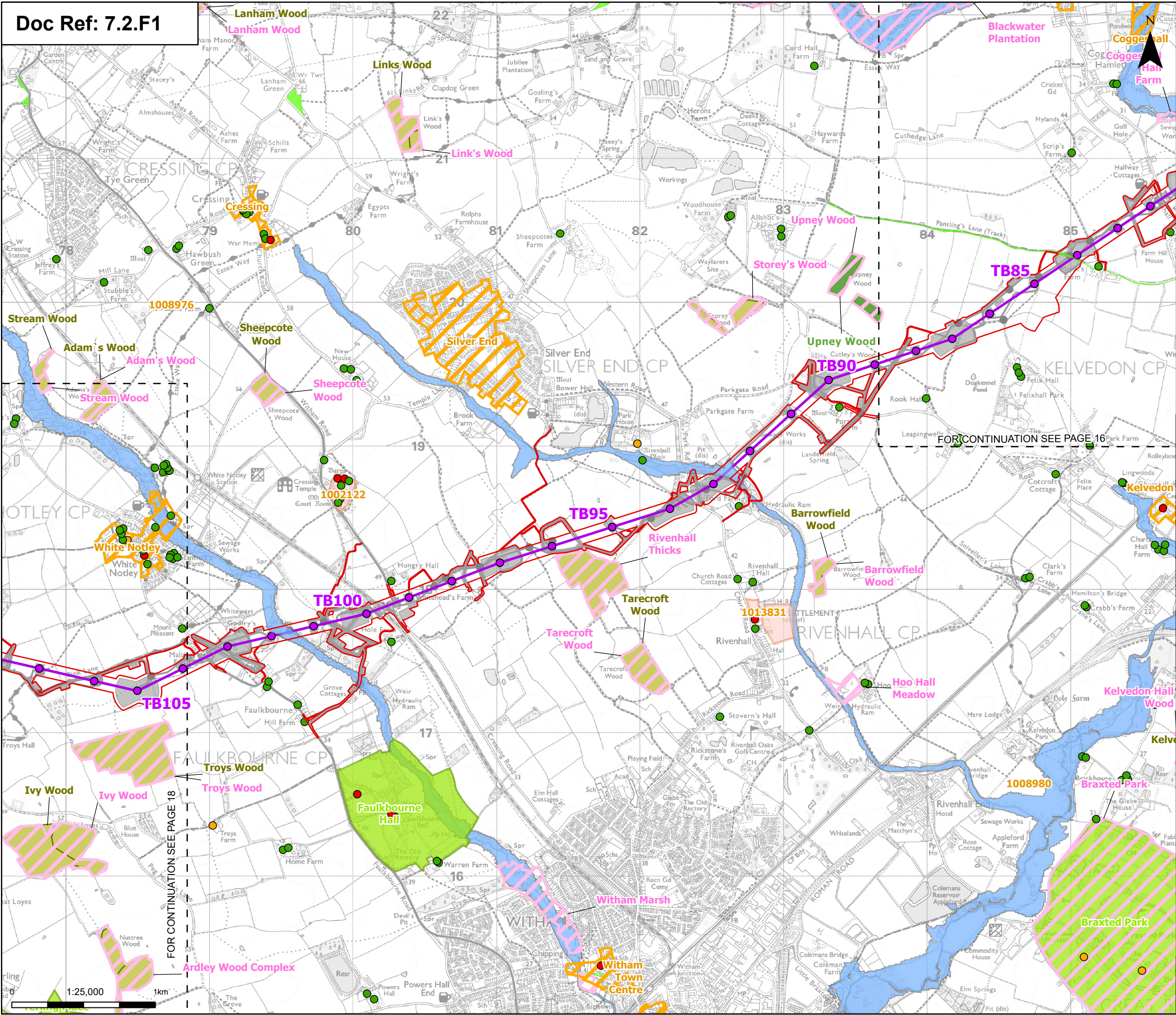












Order limits

Sheet index outline

Proposed project design details

- Proposed overhead line alignment
- Proposed standard lattice pylon location
- Other temporary and permanent construction and operational works

Discipline specific constraints

Listed Buildings

- Grade I
- Grade II
- Grade II*

Countryside and Rights of Way Open Access Land

Registered Parks and Gardens

Conservation Areas

Scheduled Monument (with accompanying list entry number)

County / Local Wildlife Sites

Ancient Woodland

Ancient Woodland Sites that are not shown on the Ancient Woodland Inventory

Flood Zone 3

Note: The proposed overhead line alignment and proposed underground cable alignment together comprise the alignment. For further details regarding the design, please refer to Figures 4.1 (document reference 6.4.F1) and 4.2 (document reference 6.4.F2).

Notes: © Crown copyright and database rights 2025 Ordnance Survey 0100031673, Contains public sector information licensed under the Open Government Licence v3.0, © National Grid UK

FOR CONTINUATION SEE PAGE 16

FOR CONTINUATION SEE PAGE 18

London

Cambridge

Ipswich

Chelmsford

Tilbury

Norwich

A	Aug 2025	FOR DCO APPLICATION	NB	AF	KB
Rev	Date	Description	Drawn	Check	Approv

PROJECT:

nationalgrid Norwich to Tilbury

Planning Inspectorate App Number: EN020027 Regulation 5(2)(a)

Title:

Figure 1 - Environmental Constraints Plan

Page 17 of 24

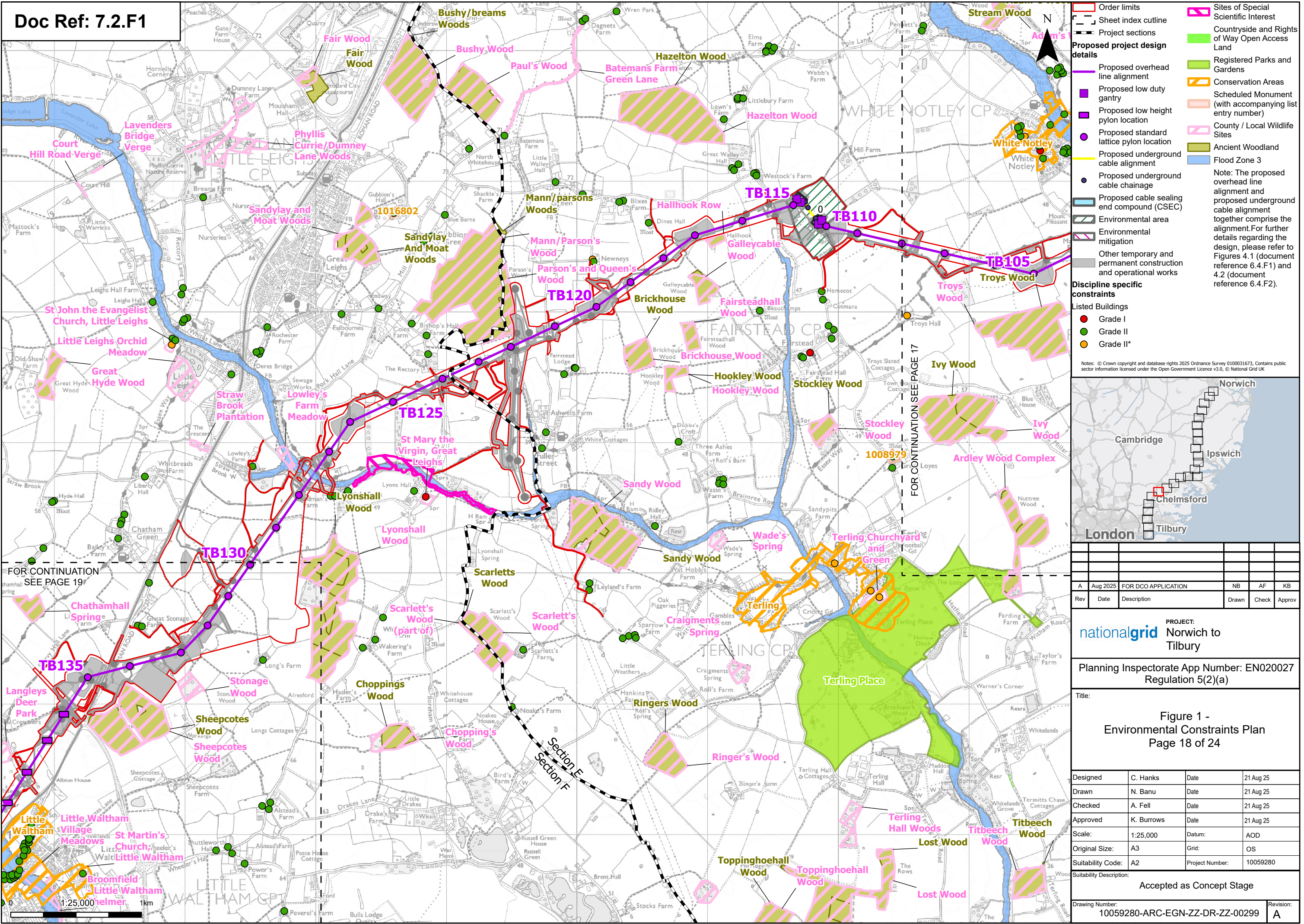
Designed	C. Hanks	Date	21 Aug 25
Drawn	N. Banu	Date	21 Aug 25
Checked	A. Fell	Date	21 Aug 25
Approved	K. Burrows	Date	21 Aug 25
Scale:	1:25,000	Datum:	AOD
Original Size:	A3	Grid:	OS
Suitability Code:	A2	Project Number:	10059280
Suitability Description:			
Accepted as Concept Stage			

Drawing Number:

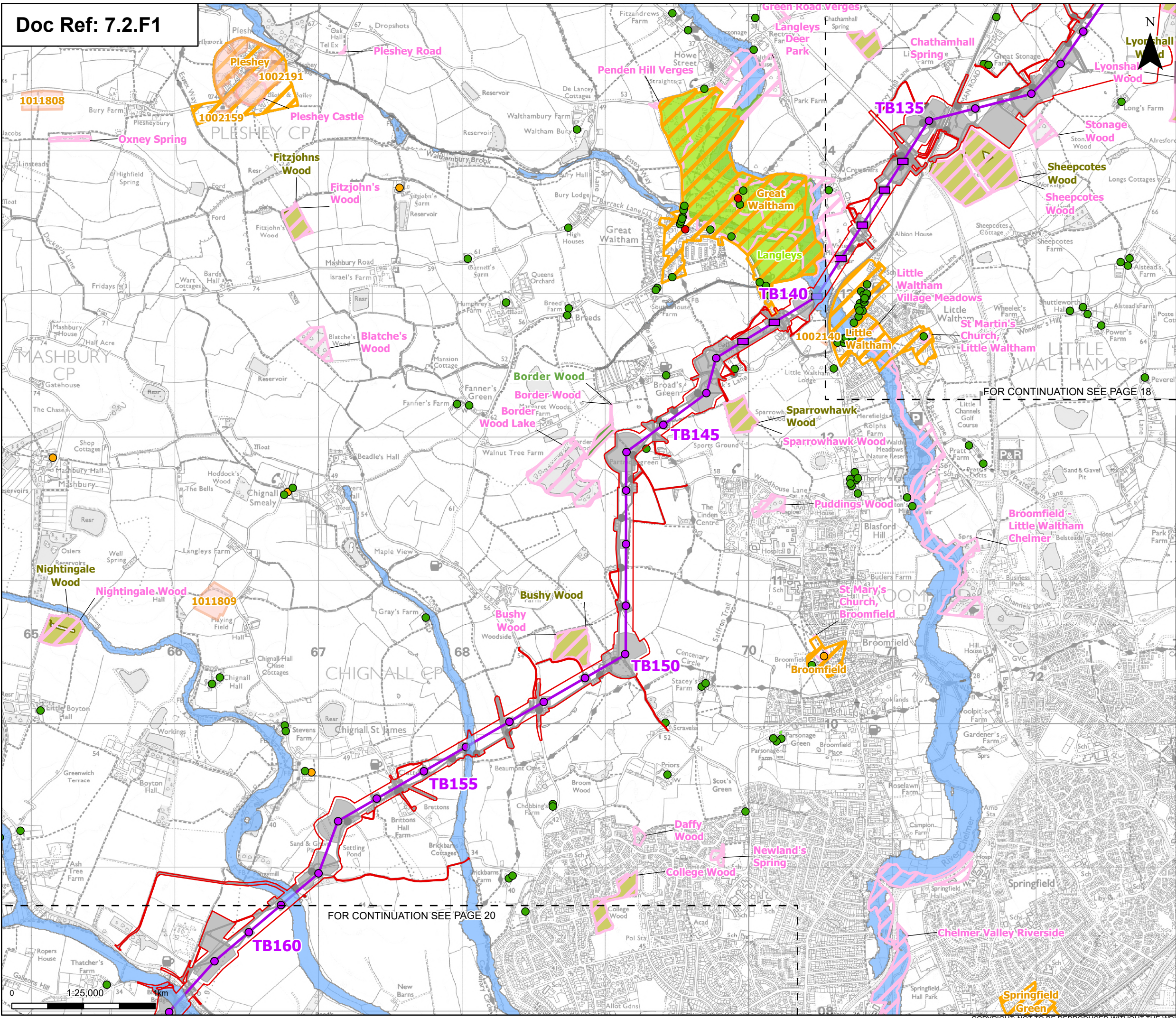
10059280-ARC-EGN-ZZ-DR-ZZ-00299

Revision:

A



PROJECT: Norwich to Tilbury			
Planning Inspectorate App Number: EN020027 Regulation 5(2)(a)			
Title: Figure 1 - Environmental Constraints Plan Page 18 of 24			
Designed	C. Hanks	Date	21 Aug 25
Drawn	N. Banu	Date	21 Aug 25
Checked	A. Fell	Date	21 Aug 25
Approved	K. Burrows	Date	21 Aug 25
Scale:	1:25,000	Datum:	AOD
Original Size:	A3	Grid:	OS
Suitability Code:	A2	Project Number:	10059280
Suitability Description: Accepted as Concept Stage			
Drawing Number: 10059280-ARC-EGN-ZZ-DR-ZZ-00299			Revision: A



Order limits

Sheet index outline

Proposed project design details

Proposed overhead line alignment

Proposed low height pylon location

Proposed standard lattice pylon location

Environmental mitigation

Other temporary and permanent construction and operational works

Registered Parks and Gardens

Conservation Areas

Scheduled Monument (with accompanying list entry number)

County / Local Wildlife Sites

Ancient Woodland

Ancient Woodland Sites that are not shown on the Ancient Woodland Inventory

Flood Zone 3

Discipline specific constraints

Listed Buildings

Grade I

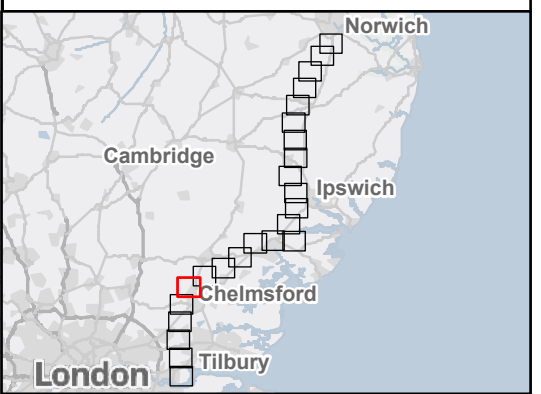
Grade II

Grade II*

Countryside and Rights of Way Open Access Land

Note: The proposed overhead line alignment and proposed underground cable alignment together comprise the alignment. For further details regarding the design, please refer to Figures 4.1 (document reference 6.4.F1) and 4.2 (document reference 6.4.F2).

Notes: © Crown copyright and database rights 2025 Ordnance Survey 0100031673, Contains public sector information licensed under the Open Government Licence v3.0, © National Grid UK



A	Aug 2025	FOR DCO APPLICATION	NB	AF	KB
Rev	Date	Description	Drawn	Check	Approv

PROJECT:
nationalgrid Norwich to Tilbury

Planning Inspectorate App Number: EN020027
Regulation 5(2)(a)

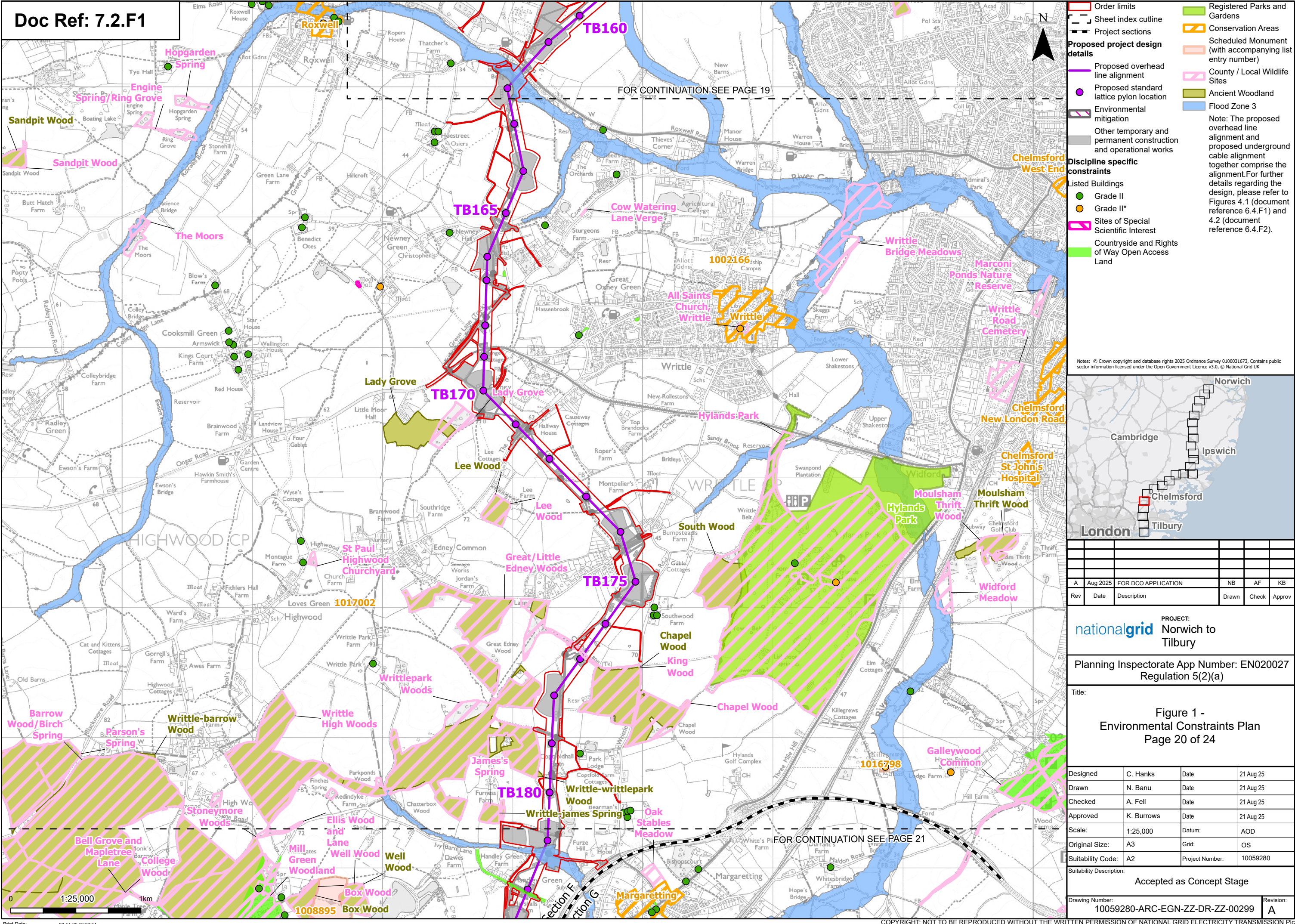
Title:

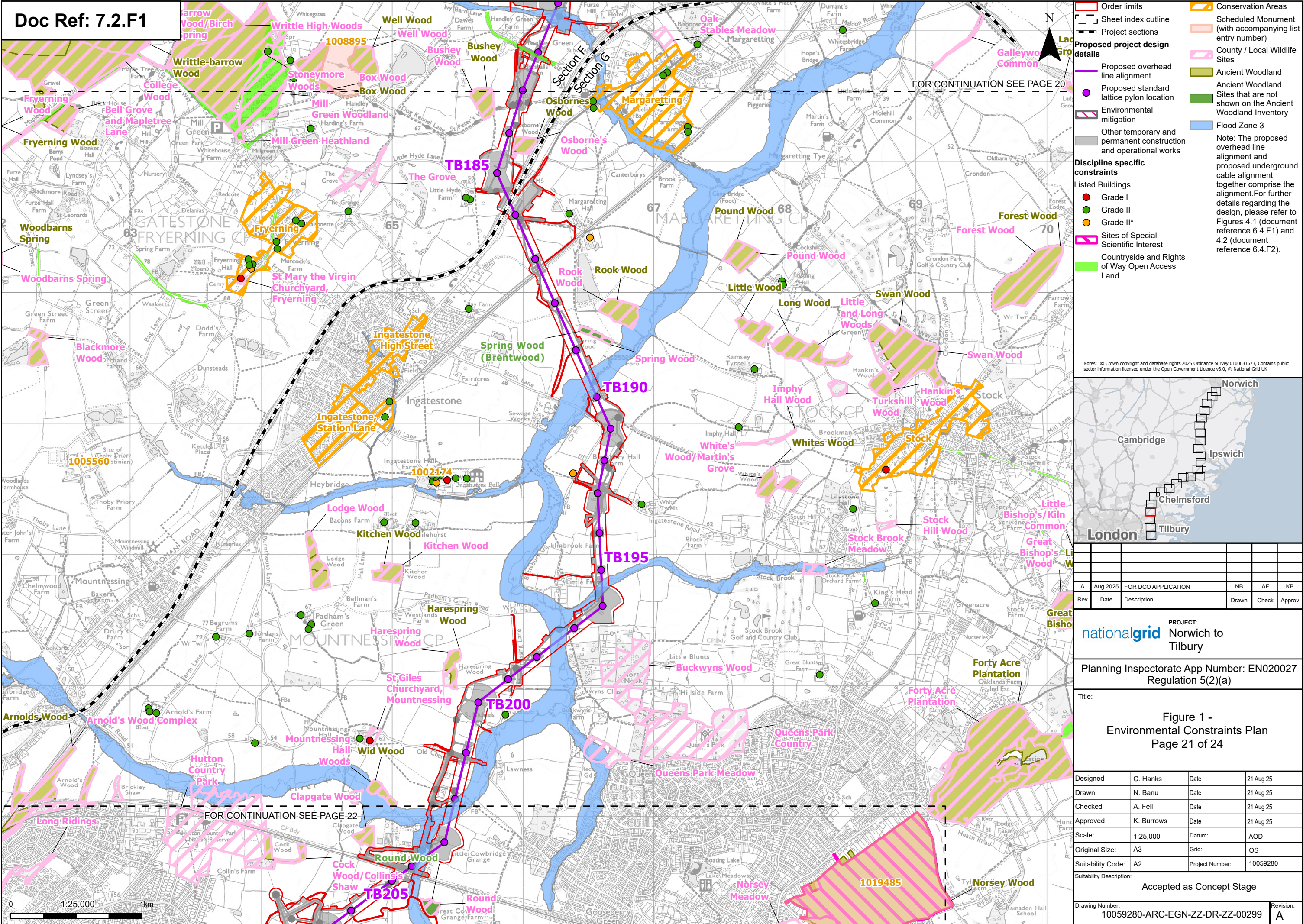
Figure 1 -
Environmental Constraints Plan
Page 19 of 24

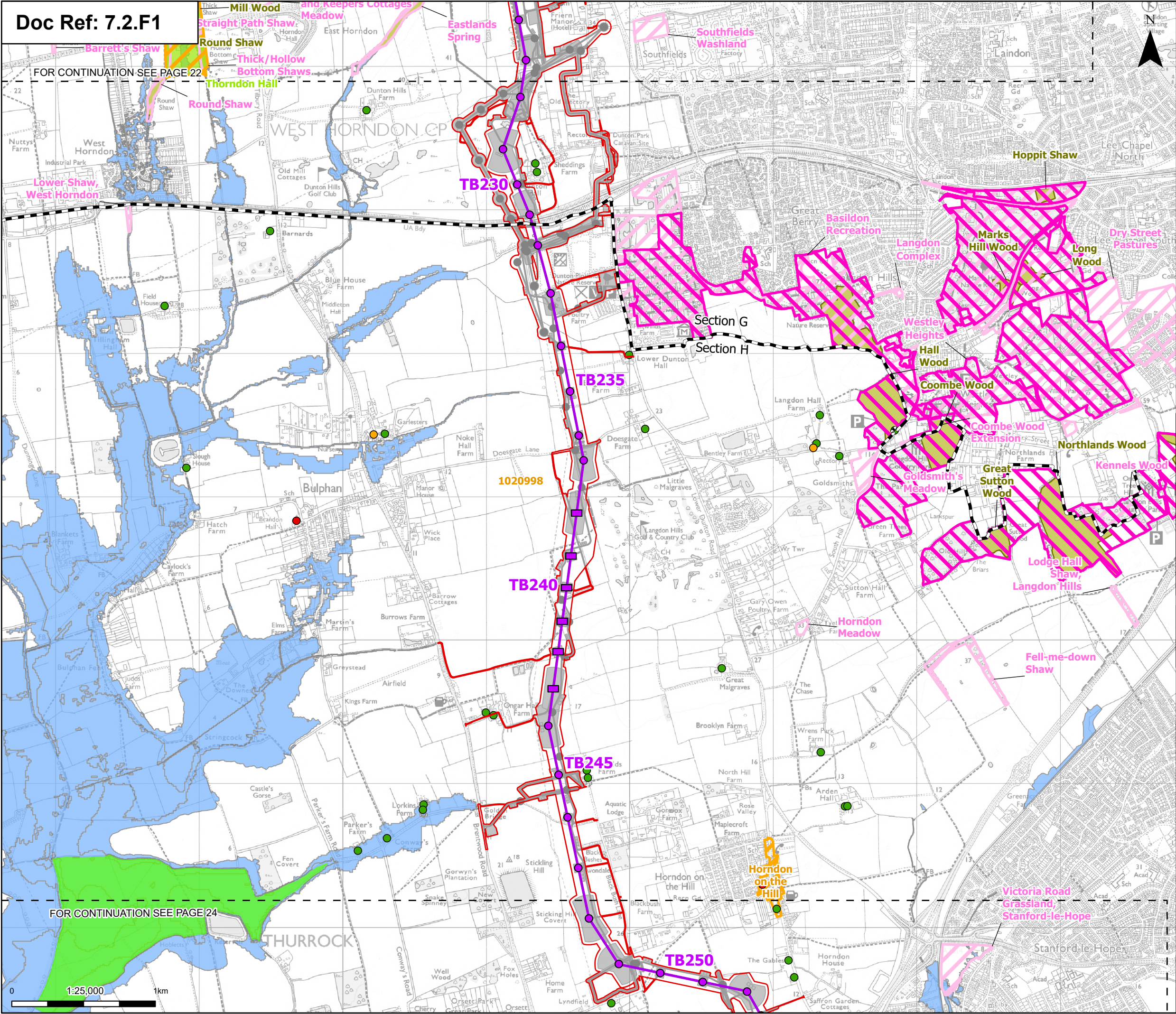
Designed	C. Hanks	Date	21 Aug 25
Drawn	N. Banu	Date	21 Aug 25
Checked	A. Fell	Date	21 Aug 25
Approved	K. Burrows	Date	21 Aug 25
Scale:	1:25,000	Datum:	AOD
Original Size:	A3	Grid:	OS
Suitability Code:	A2	Project Number:	10059280

Suitability Description:
Accepted as Concept Stage

Drawing Number:	10059280-ARC-EGN-ZZ-DR-ZZ-00299	Revision:	A
-----------------	---------------------------------	-----------	---







Order limits

Sheet index outline

Project sections

Proposed project design details

Proposed overhead line alignment

Proposed low height pylon location

Proposed standard lattice pylon location

Environmental mitigation

Other temporary and permanent construction and operational works

Discipline specific constraints

Listed Buildings

Grade I

Grade II

Grade II*

Sites of Special Scientific Interest

Countryside and Rights of Way Open Access Land

Registered Parks and Gardens

Conservation Areas

Scheduled Monument (with accompanying list entry number)

County / Local Wildlife Sites

Ancient Woodland

Flood Zone 3

Note: The proposed overhead line alignment and proposed underground cable alignment together comprise the alignment. For further details regarding the design, please refer to Figures 4.1 (document reference 6.4.F1) and 4.2 (document reference 6.4.F2).

Notes: © Crown copyright and database rights 2025 Ordnance Survey 0100031673, Contains public sector information licensed under the Open Government Licence v3.0, © National Grid UK

Norwich

Cambridge

Ipswich

Chelmsford

Tilbury

London

A	Aug 2025	FOR DCO APPLICATION	NB	AF	KB
Rev	Date	Description	Drawn	Check	Approv

PROJECT:

Norwich to Tilbury

Planning Inspectorate App Number: EN020027
Regulation 5(2)(a)

Title:

Figure 1 -
Environmental Constraints Plan
Page 23 of 24

Designed	C. Hanks	Date	21 Aug 25
Drawn	N. Banu	Date	21 Aug 25
Checked	A. Fell	Date	21 Aug 25
Approved	K. Burrows	Date	21 Aug 25
Scale:	1:25,000	Datum:	AOD
Original Size:	A3	Grid:	OS
Suitability Code:	A2	Project Number:	10059280
Suitability Description:	Accepted as Concept Stage		

Drawing Number:

10059280-ARC-EGN-ZZ-DR-ZZ-00299

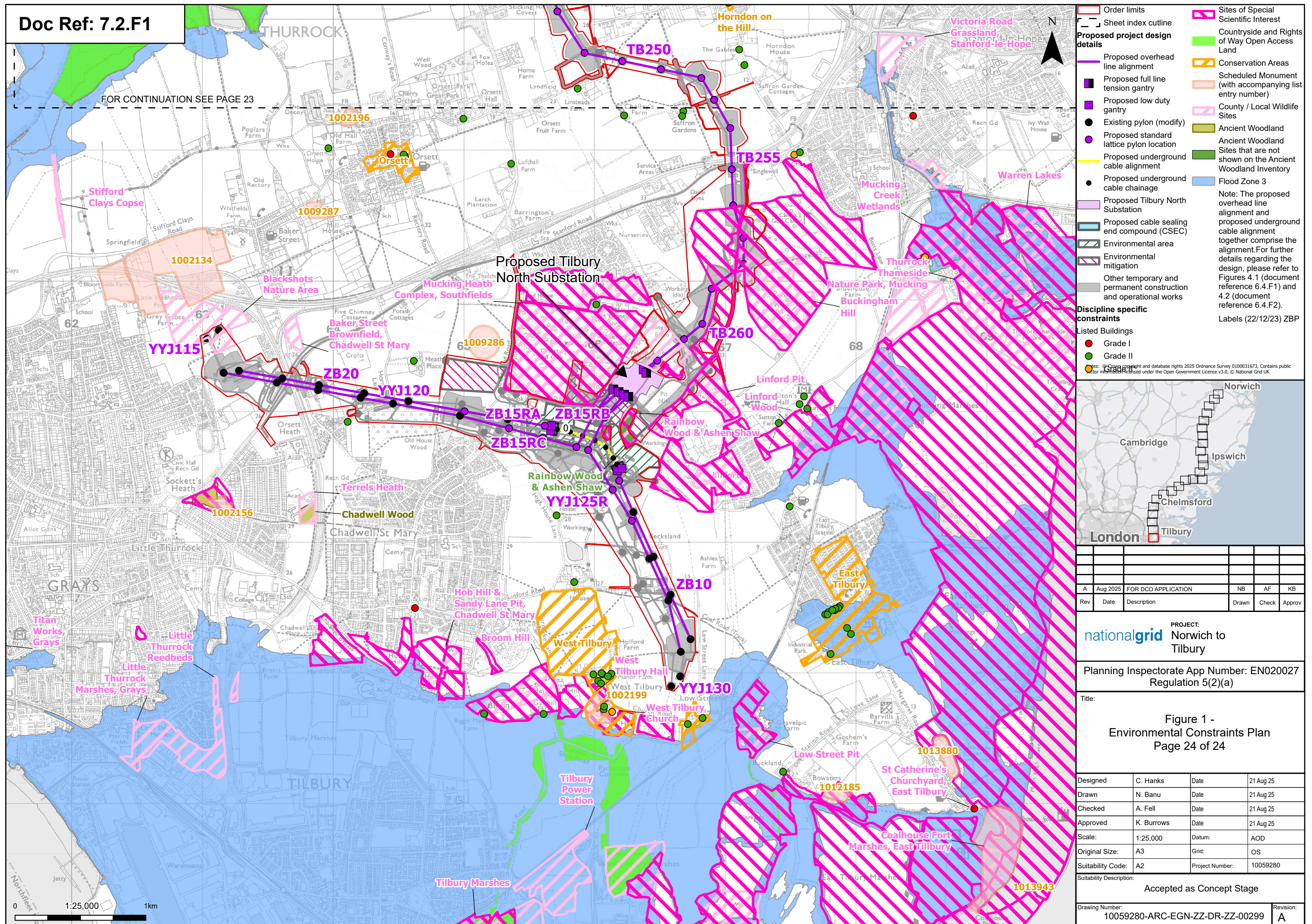
Revision:

A

Print Date: 08-14-25 16:39:47

COPYRIGHT: NOT TO BE REPRODUCED WITHOUT THE WRITTEN PERMISSION OF NATIONAL GRID ELECTRICITY TRANSMISSION PLC

FOR CONTINUATION SEE PAGE 23



National Grid plc
National Grid House,
Warwick Technology Park,
Gallows Hill, Warwick.
CV34 6DA United Kingdom

Registered in England and Wales
No. 4031152
nationalgrid.com